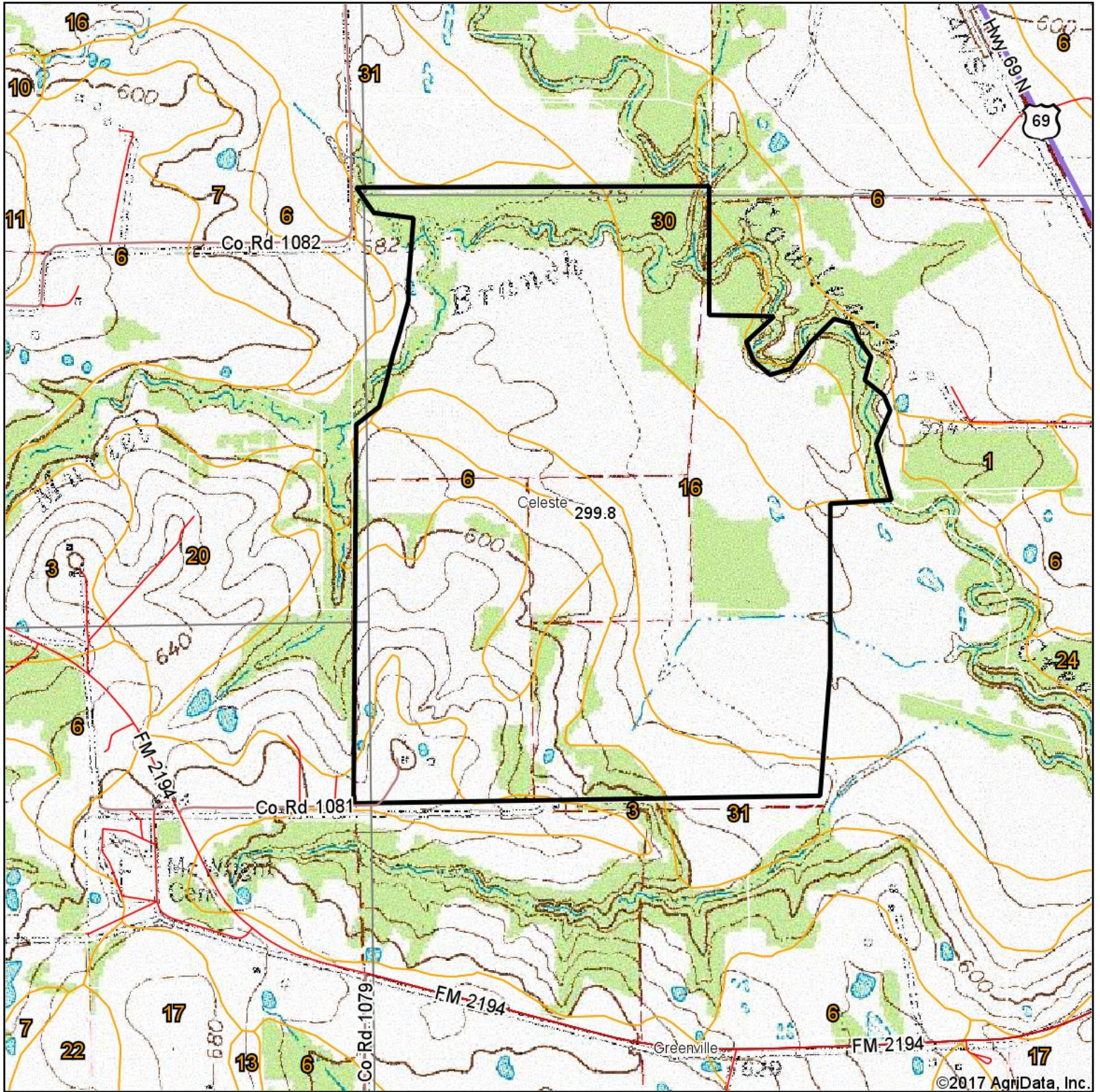
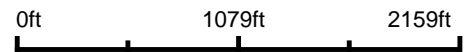


Topography Map



©2017 AgriData, Inc.

map center: 33° 13' 30.59, -96° 10' 35.07



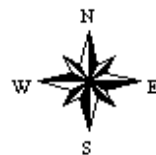

DAVID NORMAN
REALTY ADVISORS
903-587-9898
www.DavidNormanRealtyAdvisors.com

All property lines are approximate, and aren't guaranteed.

Hunt County
Texas

Maps Provided By:

surety®
CUSTOMIZED ONLINE MAPPING
© AgriData, Inc. 2017 www.AgriDataInc.com



6/5/2017