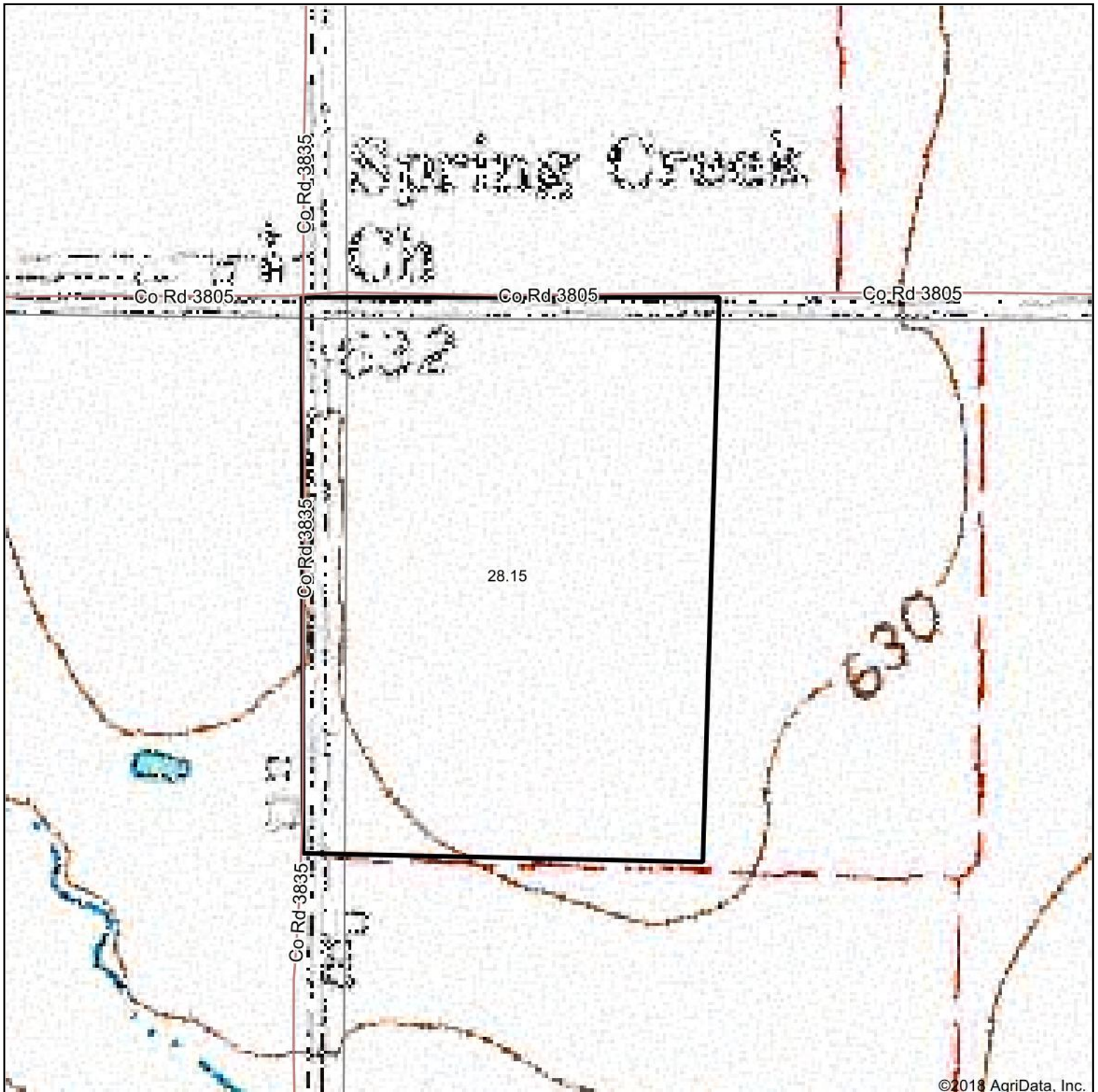
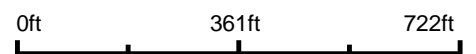


# Topography Map



©2018 AgriData, Inc.

map center: 33° 23' 14.08, -96° 7' 10.68

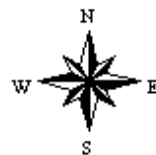


  
**DAVID NORMAN**  
REALTY ADVISORS  
**903-587-9898**  
www.DavidNormanRealtyAdvisors.com

Maps Provided By:

 **surety**  
CUSTOMIZED ONLINE MAPPING  
© AgriData, Inc. 2018 www.AgriDataInc.com

**Fannin County**  
**Texas**



10/17/2018