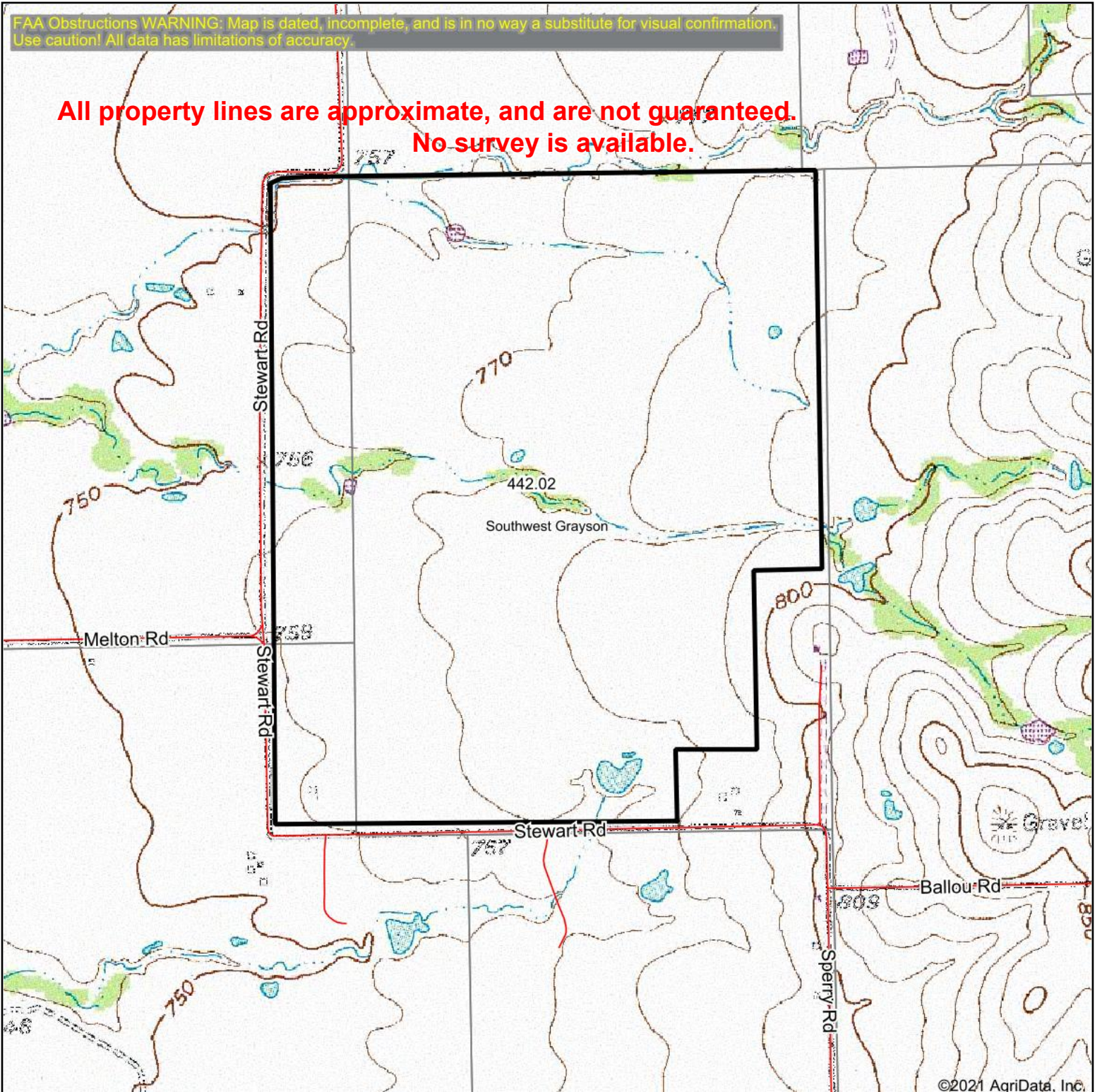


Topography Map

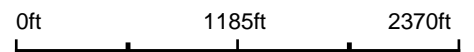
FAA Obstructions WARNING: Map is dated, incomplete, and is in no way a substitute for visual confirmation. Use caution! All data has limitations of accuracy.

**All property lines are approximate, and are not guaranteed.
No survey is available.**



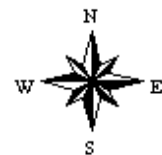
©2021 AgriData, Inc.

map center: 33° 33' 39.21, -96° 43' 34.5




DAVID NORMAN
REALTY ADVISORS
903-587-9898
www.DavidNormanRealtyAdvisors.com

Grayson County
Texas



2/3/2021

Maps Provided By:

CUSTOMIZED ONLINE MAPPING
© AgriData, Inc. 2020 www.AgriDataInc.com